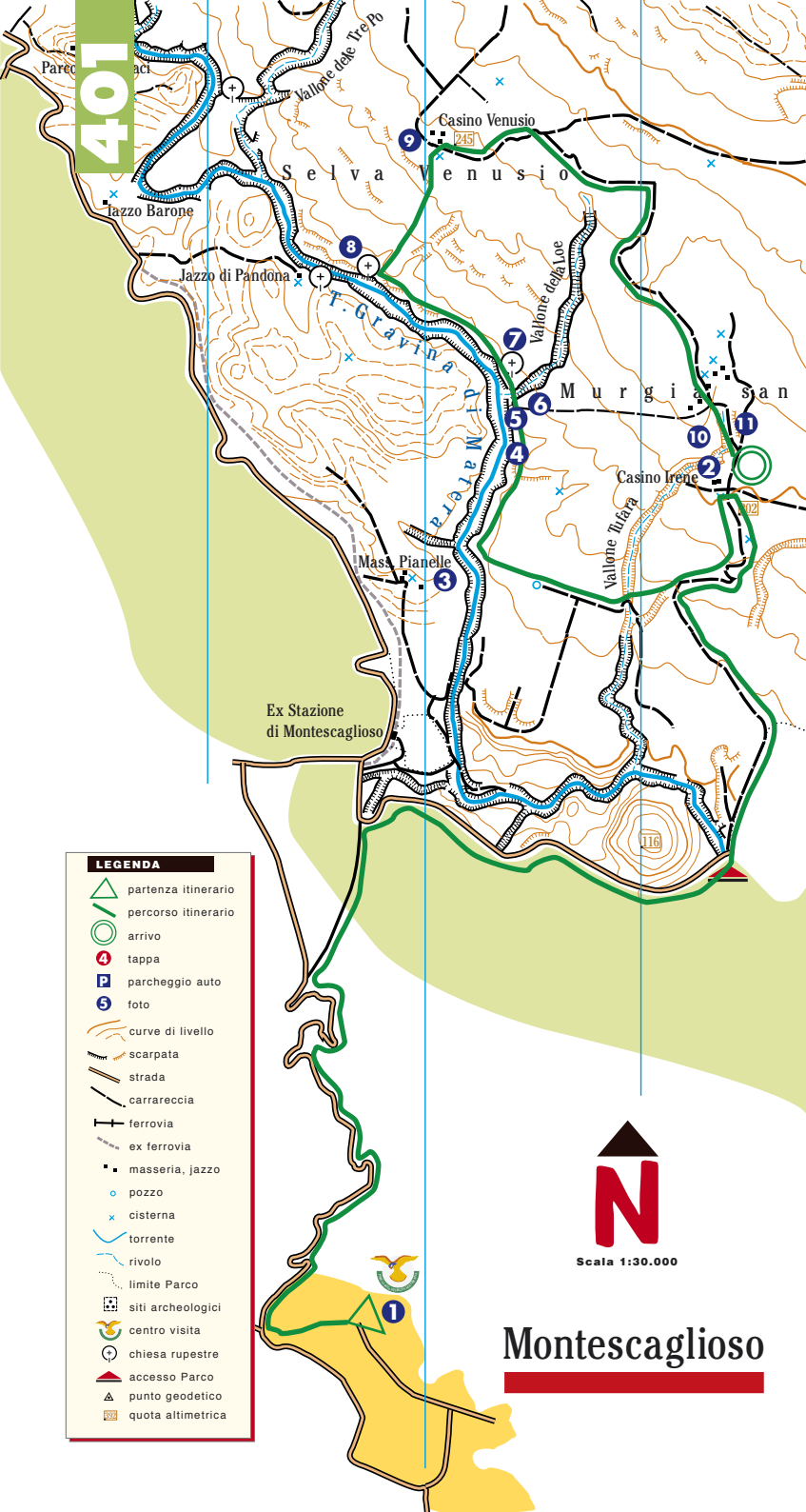


























401



LEGENDA

-  partenza itinerario
-  percorso itinerario
-  arrivo
-  tappa
-  parcheggio auto
-  foto
-  curve di livello
-  scarpata
-  strada
-  carrareccia
-  ferrovia
-  ex ferrovia
-  masseria, jazzo
-  pozzo
-  cisterna
-  torrente
-  rivolo
-  limite Parco
-  siti archeologici
-  centro visita
-  chiesa rupestre
-  accesso Parco
-  punto geodetico
-  quota altimetrica



Scala 1:30.000

Montescaglioso